


# Unveiling the Intricate Web of Chicago Street Car Lines in 1916: A Comprehensive Guide with Detailed Maps

In the early 20th century, Chicago was a bustling metropolis with a rapidly expanding population. To meet the transportation needs of its growing urban landscape, the city relied heavily on streetcars, which provided a convenient and affordable mode of public transit.

By 1916, Chicago boasted an extensive network of street car lines that crisscrossed the city, connecting its diverse neighborhoods and commercial districts. This intricate web of rails and wires played a pivotal role in shaping the urban tapestry of Chicago, influencing its growth, development, and social fabric.



## CHICAGO STREET CAR LINES: 1916 WITH MAPS

by D C Robinson

★★★★☆ 4.5 out of 5

Language : English  
File size : 54722 KB  
Text-to-Speech : Enabled  
Screen Reader : Supported  
Enhanced typesetting : Enabled  
Print length : 90 pages



## Historical Context: The Rise of Street Cars in Chicago

The first street car line in Chicago was established in 1859, running from State Street to Lake Street. By the turn of the century, the city had witnessed a proliferation of street car lines, operated by various private companies.

The of electric street cars in the late 1800s revolutionized urban transportation. Electric street cars were more efficient, reliable, and faster than horse-drawn street cars, and they quickly became the preferred mode of public transit.

In 1907, the city of Chicago unified the various street car lines under a single operating company, the Chicago Surface Lines. This consolidation streamlined operations and improved the overall efficiency of the street car network.

### **The Street Car Network in 1916**

By 1916, Chicago's street car network had grown to an impressive size, with over 1,000 miles of track and over 3,000 street cars in operation. The network consisted of over 50 different street car lines, each designated by a specific color and number.

The street car lines extended to all corners of the city, from the Loop in the downtown area to the far-flung suburbs. They provided a convenient way for residents to commute to work, attend school, or engage in leisure activities.

The street car lines played a particularly important role in connecting the city's immigrant communities. Many immigrants settled in ethnic enclaves,

and the street car lines provided a vital link between these communities and the rest of the city.

## **Detailed Maps of Chicago Street Car Lines in 1916**

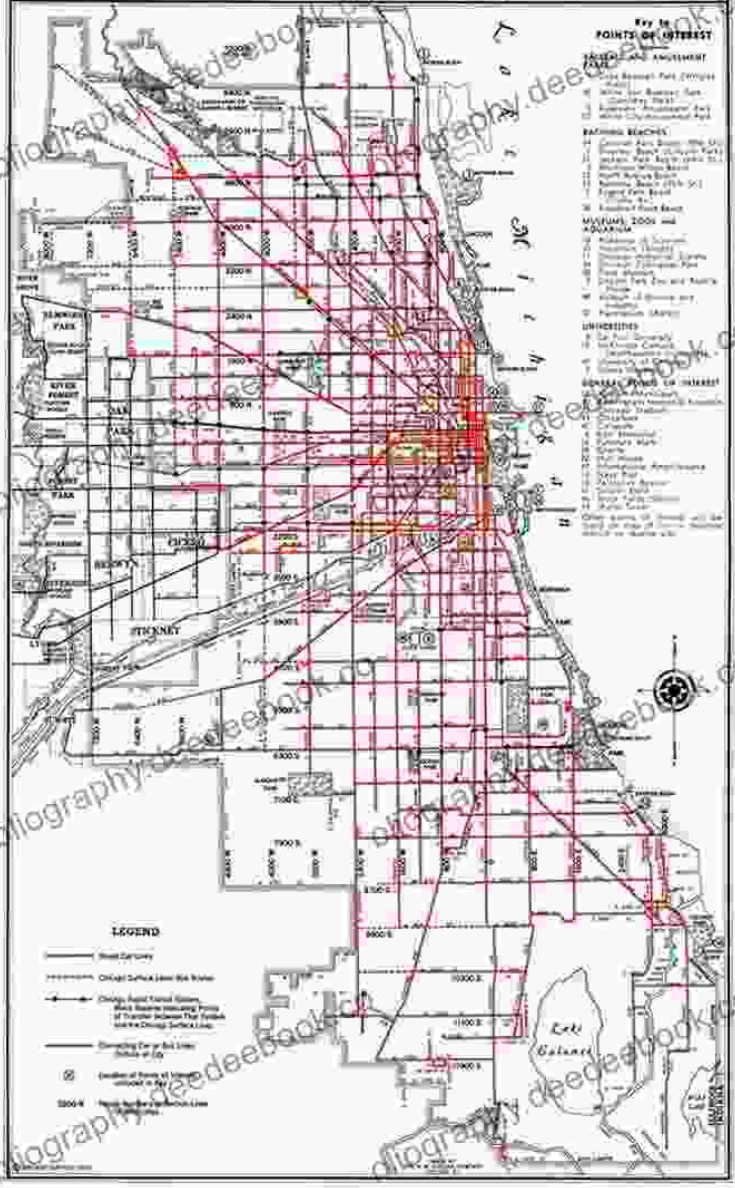
To provide a comprehensive overview of Chicago's street car network in 1916, we have compiled a series of detailed maps that illustrate the intricate web of rails and wires that crisscrossed the city.

These maps are based on historical records and provide accurate representations of the street car lines as they existed in 1916. They include the following information:

- Street car lines with their corresponding colors and numbers
- Street car stops and stations
- Major landmarks and geographical features

### **Map 1: Central Chicago**

# Map of CHICAGO SURFACE LINES Showing Points of Interest in the City



Station

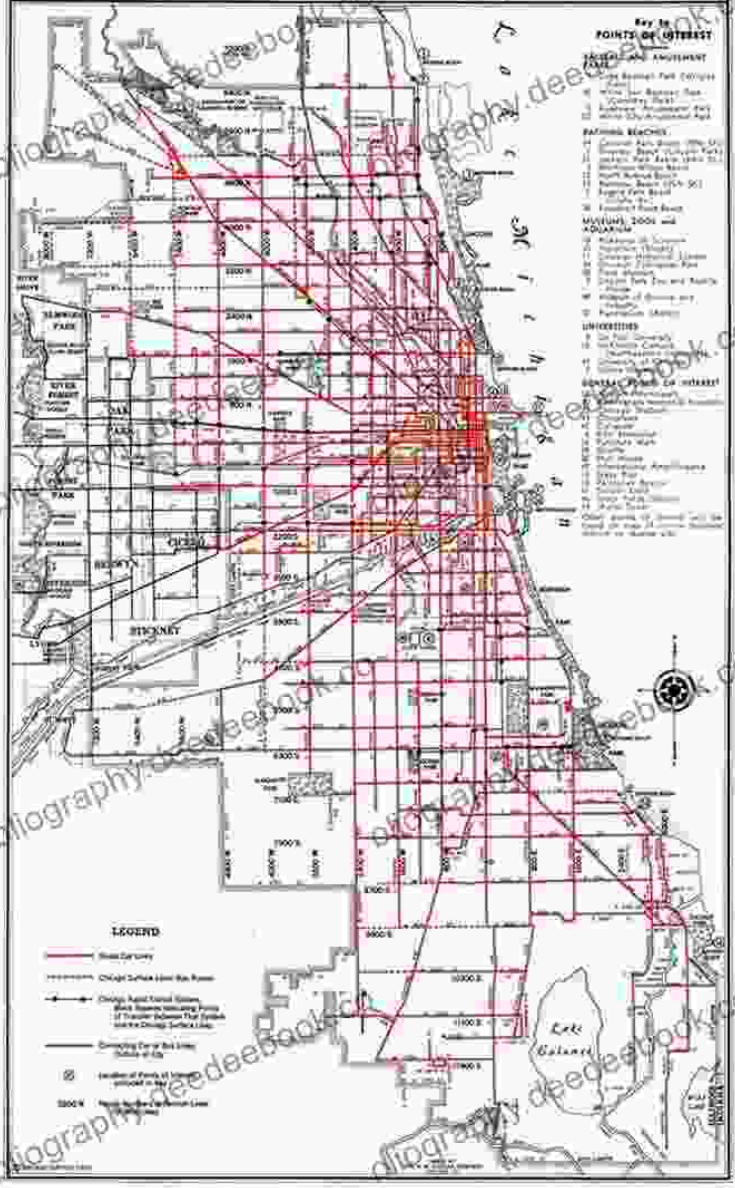
## Map 2: North Side



Station

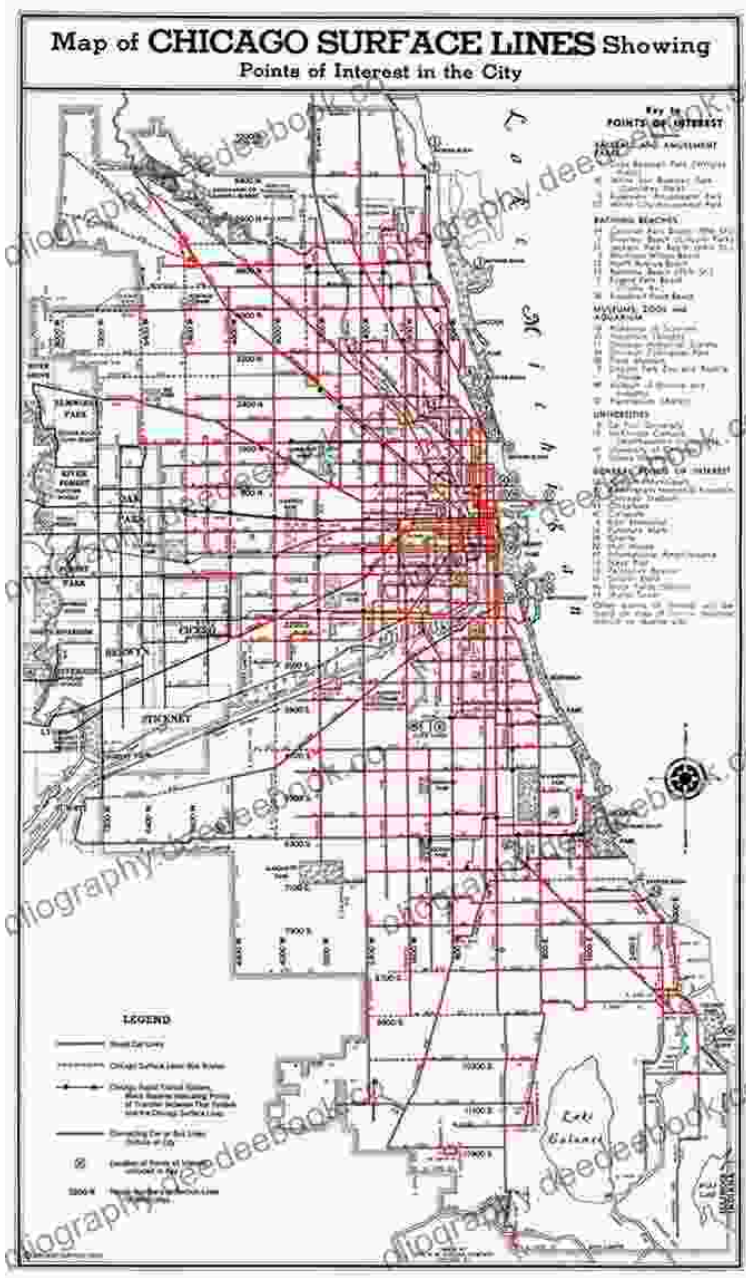
**Map 3: West Side**

# Map of CHICAGO SURFACE LINES Showing Points of Interest in the City



Station

### Map 4: South Side





Station

## **The Decline of Street Cars in Chicago**


The reign of street cars in Chicago reached its zenith in the early 20th century. However, with the advent of automobiles and the construction of expressways, street cars began to decline in popularity.

In the 1930s, Chicago began to dismantle its street car network, replacing many lines with buses. The last street car line in Chicago was discontinued in 1958.

## **Legacy and Impact of Chicago's Street Car Lines**

Despite their decline, Chicago's street car lines left a lasting legacy on the city.

The street car lines played a pivotal role in shaping Chicago's urban development. They facilitated the growth of residential and commercial districts, and they



## CHICAGO STREET CAR LINES: 1916 WITH MAPS


by D C Robinson

★★★★☆ 4.5 out of 5

Language : English  
File size : 54722 KB  
Text-to-Speech : Enabled  
Screen Reader : Supported  
Enhanced typesetting : Enabled  
Print length : 90 pages


FREE

DOWNLOAD E-BOOK



## Off to Grandpa's Farm: A Whimsical Adventure into the Heart of Family, Farm Life, and Nature's Embrace

Off to Grandpa's Farm is a delightful and heartwarming children's book that captures the essence of family, farm...



## Feminism's Forgotten Fight: The Ongoing Battle for Economic Equality

The feminist movement has historically fought for a wide range of issues, including the right to vote, access to education, and reproductive rights. However, one of the most...