


# Unveiling the Historical Legacy of Westchester County: A Journey Through the 1914 Roads and Maps Volume

Nestled in the southeastern corner of New York State, Westchester County has a rich tapestry of history interwoven with the threads of time. Its picturesque landscapes, vibrant towns, and cultural heritage have captivated generations. Among the many treasures that illuminate the county's past, the 1914 Roads and Maps Volume stands as a testament to Westchester's transformative era.

## A Glimpse into Westchester's Early 20th-Century Landscape

Published in 1914, the Roads and Maps Volume offers an invaluable glimpse into the county's burgeoning infrastructure and ever-changing landscape. At the cusp of the automobile age, Westchester County was undergoing a period of rapid expansion and development. The volume encapsulates this dynamic era, providing a detailed roadmap of the county's roads, towns, and landmarks.



## WESTCHESTER COUNTY NEW YORK: 1914 ROADS AND MAPS, VOLUME 1 by D C Robinson

★★★★☆ 4 out of 5

Language : English

File size : 172666 KB

Text-to-Speech : Enabled

Screen Reader : Supported

Enhanced typesetting : Enabled

Print length : 294 pages



The atlas comprises a series of intricate maps, meticulously crafted to capture every nook and cranny of Westchester County. From the sprawling metropolis of Yonkers to the serene shores of Long Island Sound, no detail escapes the cartographer's keen eye. Each map is adorned with intricate line work, conveying the county's diverse topography, winding roads, and bustling settlements.

### **Unveiling Hidden Stories and Connections**

Beyond its cartographic value, the 1914 Roads and Maps Volume serves as a captivating historical document. Its pages whisper tales of the county's past, revealing forgotten paths, long-lost landmarks, and the lives that shaped Westchester's unique character.

For the history buff, the volume offers a window into the county's early road network. By tracing the paths that connected towns and villages, one can envision the journeys undertaken by residents and travelers alike. Each road tells a story of commerce, communication, and the gradual weaving together of a community.

The maps also reveal the county's rich architectural heritage. From stately mansions to humble cottages, the volume documents the diverse range of buildings that defined Westchester's built environment. By studying the locations of these structures, one can glimpse the social and economic fabric of the county.

### **A Bridge to the Present**

While the 1914 Roads and Maps Volume provides a window into the past, it also serves as a bridge to the present. By studying the infrastructure and settlements of 1914, we gain a deeper appreciation for the county's ongoing transformation.

The volume highlights the foresight and innovation that shaped Westchester County's development. The roads and bridges built over a century ago continue to serve as the arteries of the county's transportation network. The towns and villages founded in the early 20th century have blossomed into vibrant hubs of commerce and culture.


### **Preserving a Historical Legacy**

The 1914 Roads and Maps Volume is not merely a relic of the past; it is a living document that continues to inform our understanding of Westchester County. Its pages hold invaluable information for historians, geographers, and anyone interested in the county's rich heritage.

Recognizing the volume's historical significance, the Westchester County Historical Society has carefully preserved and digitized its contents. Through their efforts, the volume has been made accessible to the public, ensuring that future generations can delve into the captivating story of Westchester County.

The 1914 Roads and Maps Volume is more than just a collection of maps; it is a gateway to the past, a testament to Westchester County's remarkable history. Its intricate lines and meticulous details paint a vibrant portrait of a county on the cusp of transformation. By immersing ourselves in its pages, we not only gain insights into the county's early 20th-century landscape but also forge a connection with the generations that came before us. The

volume serves as a reminder of the enduring power of history and the importance of preserving our shared heritage for generations to come.




## WESTCHESTER COUNTY NEW YORK: 1914 ROADS AND MAPS, VOLUME 1 by D C Robinson

★★★★☆ 4 out of 5

Language : English  
File size : 172666 KB  
Text-to-Speech : Enabled  
Screen Reader : Supported  
Enhanced typesetting : Enabled  
Print length : 294 pages


FREE

DOWNLOAD E-BOOK



## Off to Grandpa's Farm: A Whimsical Adventure into the Heart of Family, Farm Life, and Nature's Embrace

Off to Grandpa's Farm is a delightful and heartwarming children's book that captures the essence of family, farm...



## Feminism's Forgotten Fight: The Ongoing Battle for Economic Equality

The feminist movement has historically fought for a wide range of issues, including the right to vote, access to education, and reproductive rights. However, one of the most...

